



Council of the
European Union

Brussels, 21 November 2022
(OR. en)

**Interinstitutional File:
2021/0420(COD)**

14717/22
ADD 28

LIMITE

TRANS 702
CODEC 1738


REPORT

From: General Secretariat of the Council

To: Permanent Representatives Committee (Part 1)

Subject: ANNEX to the Proposal for a REGULATION OF THE EUROPEAN PARLIAMENT AND OF THE COUNCIL on Union guidelines for the development of the trans-European transport network, amending Regulation (EU) 2021/1153 and Regulation (EU) No 913/2010 and repealing Regulation (EU) 1315/2013
– General Approach

Delegations will find attached Annex III, part 4/10 of the above proposal.



Brussels, XXX
[...] (2022) XXX

ANNEX 3 – PART 4/10

ANNEX

to the

**Proposal for a
REGULATION OF THE EUROPEAN PARLIAMENT AND OF THE COUNCIL**

**on Union guidelines for the development of the trans-European transport network,
amending Regulation (EU) 2021/1153 and Regulation (EU) No 913/2010 and repealing
Regulation (EU) 1315/2013**

ANNEX III

ALIGNMENT OF THE EUROPEAN TRANSPORT CORRIDORS

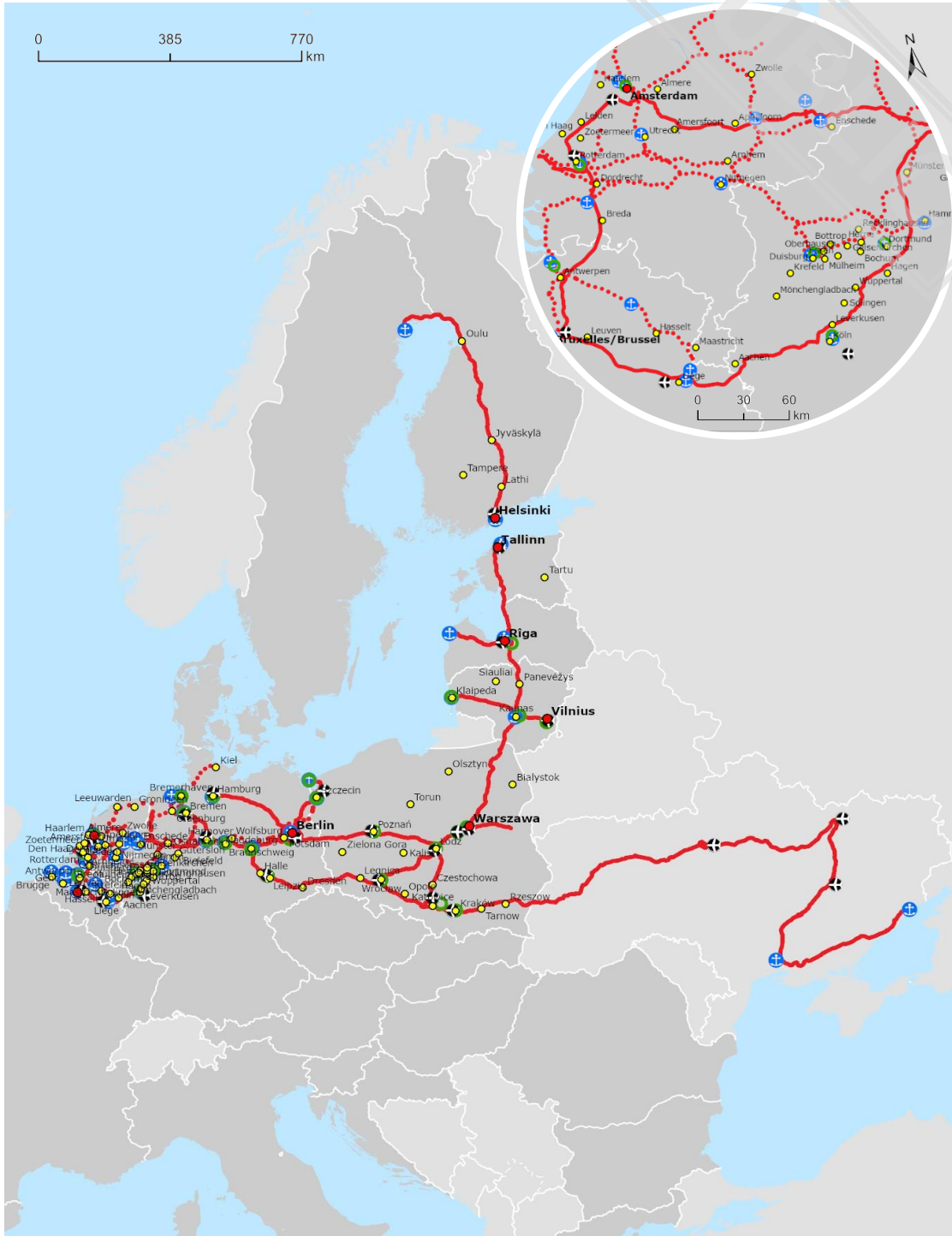




North Sea - Baltic Corridor

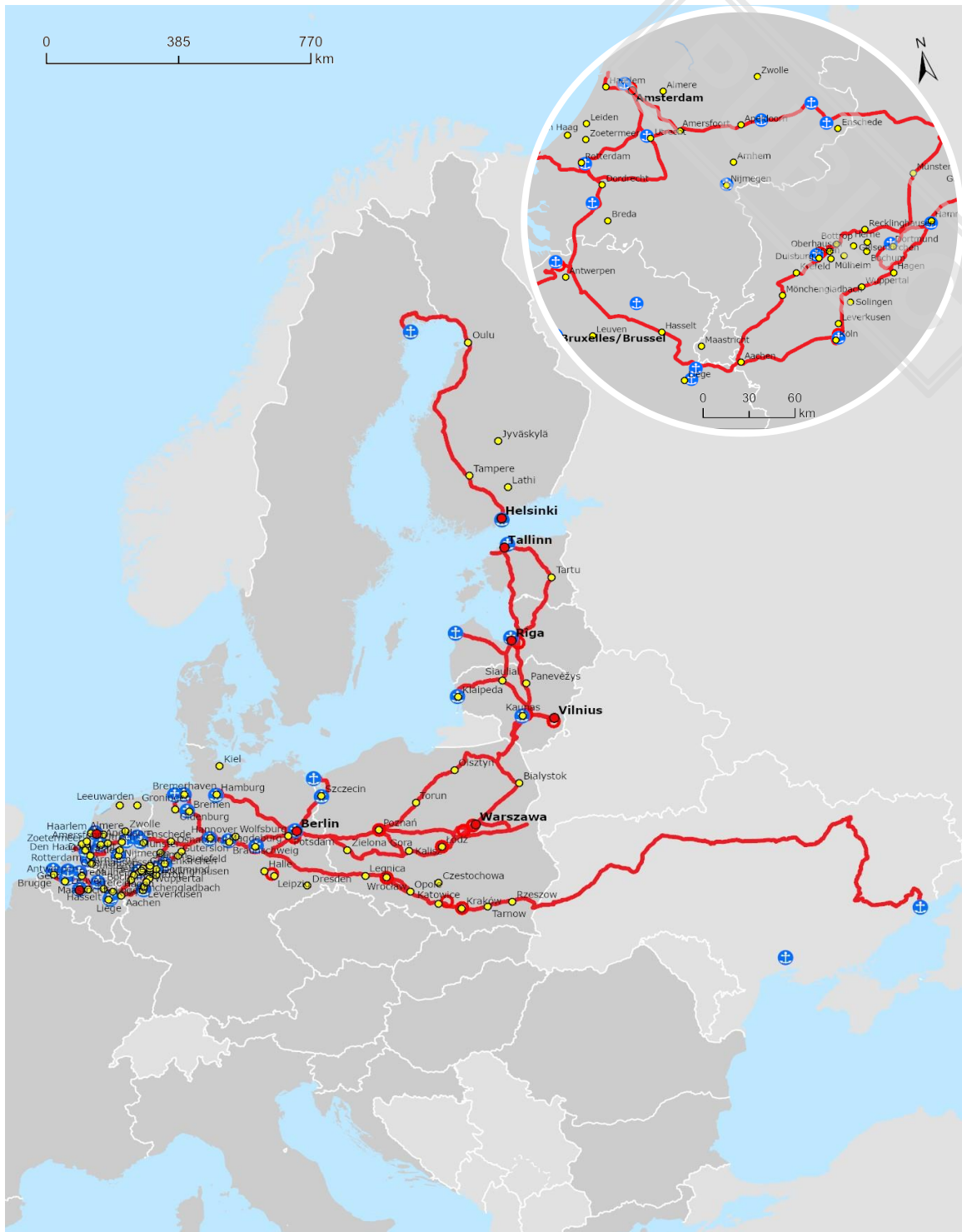
Inland waterways and Roads, ports, rail-road terminals and airports

BE BG CZ DK DE EE IE EL ES FR HR IT CY LV LT LU HU MT NL AT PL PT RO SI SK FI SE | UA



Inland Waterways	Roads	Ports	Airports	Rail-Road Terminals (RRT)	Urban Nodes

The parts of the map pertaining to corridor alignment in third countries are indicative



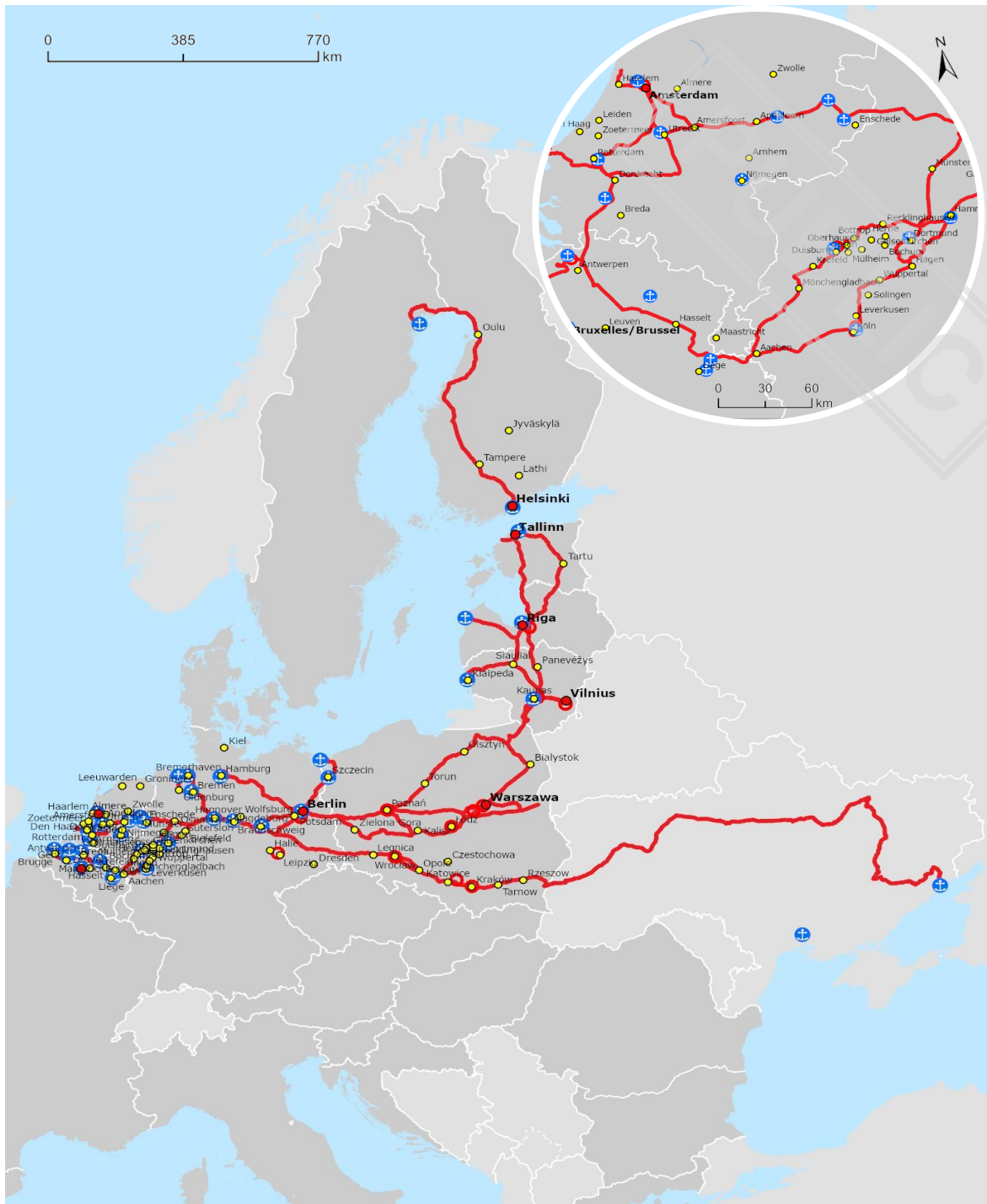
Railways	Rail-Road Terminals (RRT)	Ports	Urban Nodes
—	●	⚓	●





The parts of the map pertaining to corridor alignment in third countries are indicative.



North Sea - Baltic Corridor Rail passengers and airports

BE BG CZ DK DE EE IE EL ES FR HR IT CY LV LT LU HU MT NL AT PL PT RO SI SK FI SE | UA



Railways	Airports	Urban Nodes
		 

The parts of the map pertaining to corridor alignment in third countries are indicative.